





**Winged Burning Bush
(*Euonymus alata*)
Cover Classes**

**Brightwood Park
Stewardship Plan**






**Town of Westfield
Union County, New Jersey**

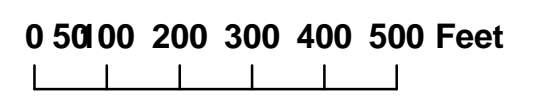
Map prepared by Michael Van Clef, Ph.D.
Ecological Solutions, LLC

Legend

-  Property Boundary
-  Access Points
-  Unimproved Access Road
-  Roads

***Euonymus alata*
Infestation Severity**

-  1
-  2
-  3
-  4
-  5



Cover Class Category and Percent Cover

1 = 1-10%; 2 = 11-25%; 3 = 26-50%;
4 = 51-75%; 5 = 76-99%, 6 = 100%