






**Figure 4.**  
**Non-Native Plant Species**  
**Mapping Areas**

**Brightwood Park**  
**Stewardship Plan**

**Town of Westfield**  
**Union County, New Jersey**

Map prepared by Michael Van Clef, Ph.D.  
 Ecological Solutions, LLC

**Legend**

-  Mapping Areas
-  Property Boundary
-  Access Points
-  Unimproved Access Road
-  Roads

